

Between Peach Springs (east)
and Hackberry (west)

Note on Alignments:


The serpentine green route was straightened somewhat by the first paved alignment (red) in the 1930s. The orange route (early 1960s), created an even more streamlined roadway.

AZ 66

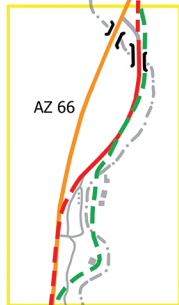
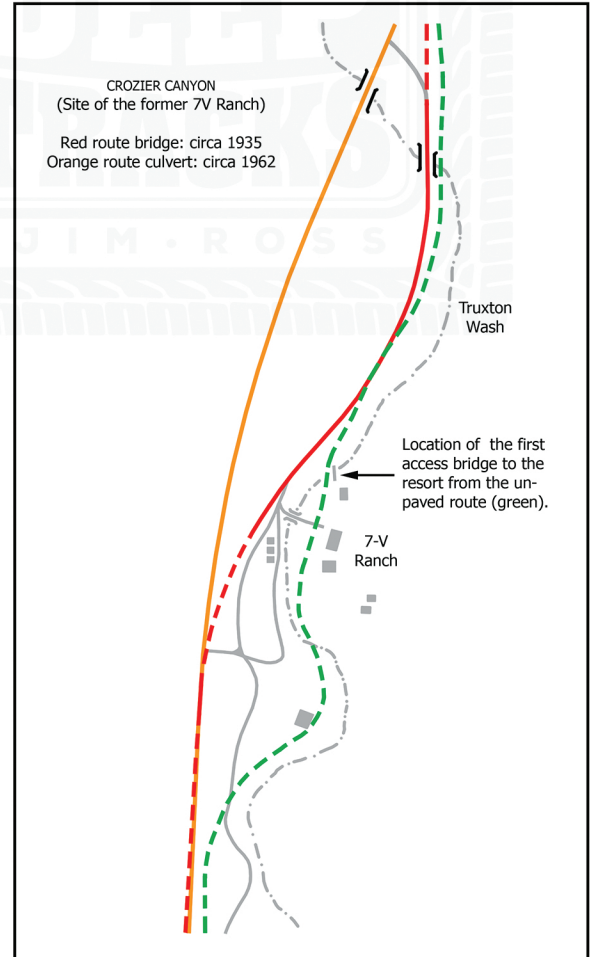
Culvert



The 1930s bridge built for the first paved route (red) at Crozier Canyon.



The three remaining cabins at the former 7-V Ranch resort at Crozier. The ruin of the swimming pool can be seen in the upper right of photo.



CROZIER

Culvert