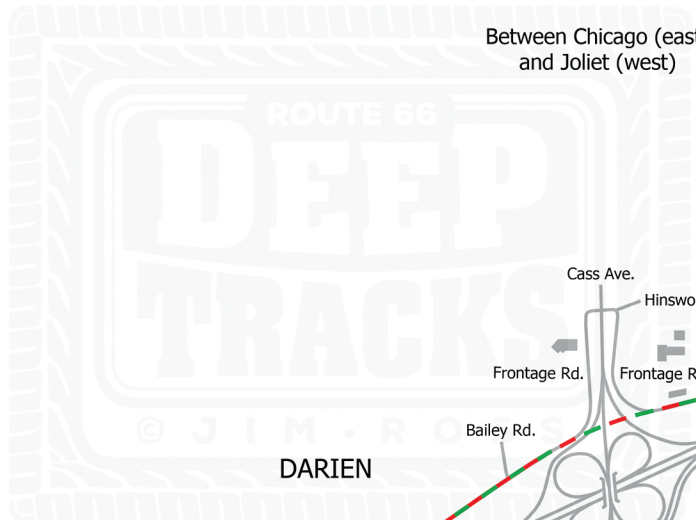
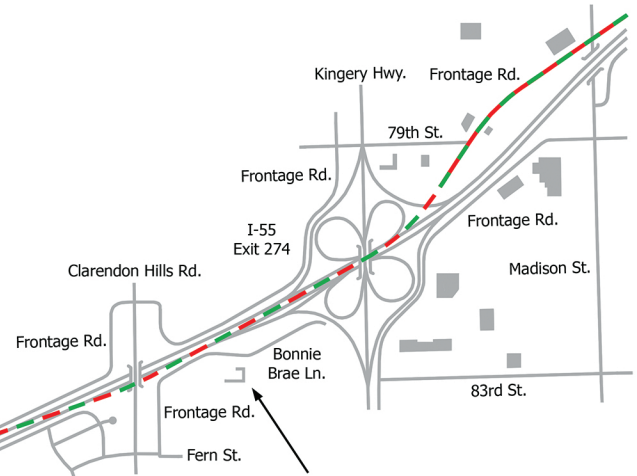
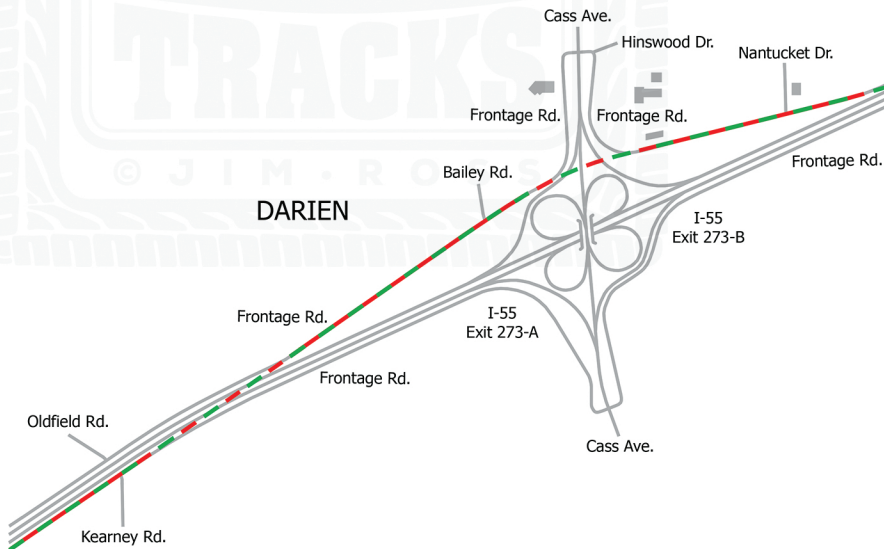


Between Chicago (east)  
and Joliet (west)

## WILLOWBROOK



## DARIEN



Site of the former GENC Motel, which suggests that the pre-interstate route followed Bonnie Brae Ln. However, a 1952 aerial photo as well as a 1928 USGS Topo map confirm that the route followed a single pathway here (green/red). The 1952 aerial also reveals that the motel was not yet built and that Bonnie Brae Ln., which originally connected with Kingery Hwy., ended just east of the motel. A 1963 aerial shows the motel originally had a drive that connected to the route, but was by then shortened to the interstate frontage road, which was an extension of Bonnie Brae Ln.